




PIX4D**fields**



The hybrid drone and satellite solution for smart agriculture

More than just a map
The ultimate agriculture toolkit



In-field results

Create maps rapidly (no internet connection required) for faster decision making and action, without leaving the field.



Accurate maps

Get maps of your fields and crops at any stage using satellite and/or drone imagery.



Powerful Tools

From Images to insights, create crop health maps, field reports, spot spraying and prescription maps for you agricultural machinery





Easy Sharing

Share your data via PIX4D-cloud, as PDF report and in industry standard formats.



Using drone and satellite mapping in agriculture



  available for Windows & macOS



Producers

Farming,
Farm management,
Forestry, Operations



Service providers

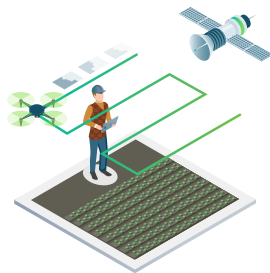
Agricultural insurance, Agronomy,
Ecosystems conservation, Natural
resource management, Retail, Turf
management



Research and Development

Education, Manufacturing,
Production

In-field activities



Office analysis



Remote
sensing



Digital
scouting



Aerial crop
analysis



Prescription
maps



Report
generation



Share to
PIX4Dcloud



Execute



Try for free at pix4d.com/fields